




ZONING DISTRICT MAP

Gilbert, Arizona

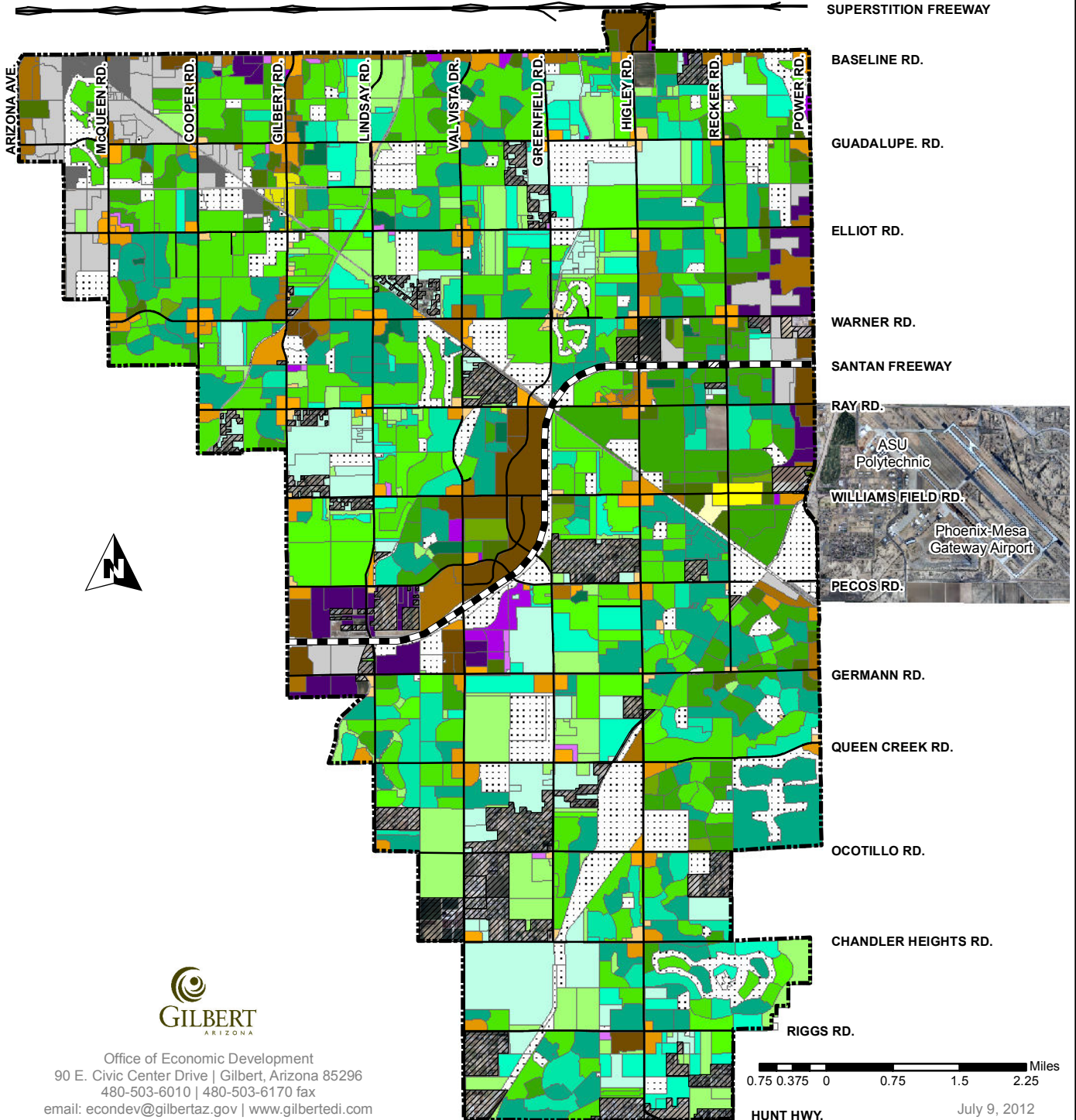
LEGEND

-  Gilbert's Municipal Planning Area
-  Arterial Streets
-  Santan Freeway (Loop 202)
-  County Island

Zoning Category

-  RC (Regional Commercial)
-  GC (General Commercial)
-  SC (Shopping Center)
-  CC (Community Commercial)
-  NC (Neighborhood Commercial)
-  HVC (Heritage Village Center)
-  GVC (Gateway Village Center)
-  GBC (Gilbert Business Center)
-  GI (General Industrial)
-  LI (Light Industrial)
-  BP (Business Park)
-  GO (General Office)
-  NO (Neighborhood Office)
-  PF/I (Public Facility/Institutional)
-  SF-43 (Minimum Lot Size 43,000 SF)
-  SF-35 (Minimum Lot Size 35,000 SF)
-  SF-15 (Minimum Lot Size 15,000 SF)
-  SF-10 (Minimum Lot Size 10,000 SF)
-  SF-8 (Minimum Lot Size 8,000 SF)
-  SF-7 (Minimum Lot Size 7,000 SF)
-  SF-6 (Minimum Lot Size 6,000 SF)
-  SF-D (Single Family Detached)
-  SF-A (Single Family Attached)
-  MF/L (Multi-Family Low Density)
-  MF/M (Multi-Family Medium Density)

NOTE: Land use colors may not correspond with Gilbert's official Zoning District Map.



Office of Economic Development
 90 E. Civic Center Drive | Gilbert, Arizona 85296
 480-503-6010 | 480-503-6170 fax
 email: econdev@gilbertaz.gov | www.gilbertedi.com