



























GENERAL PLAN MAP

Gilbert, Arizona

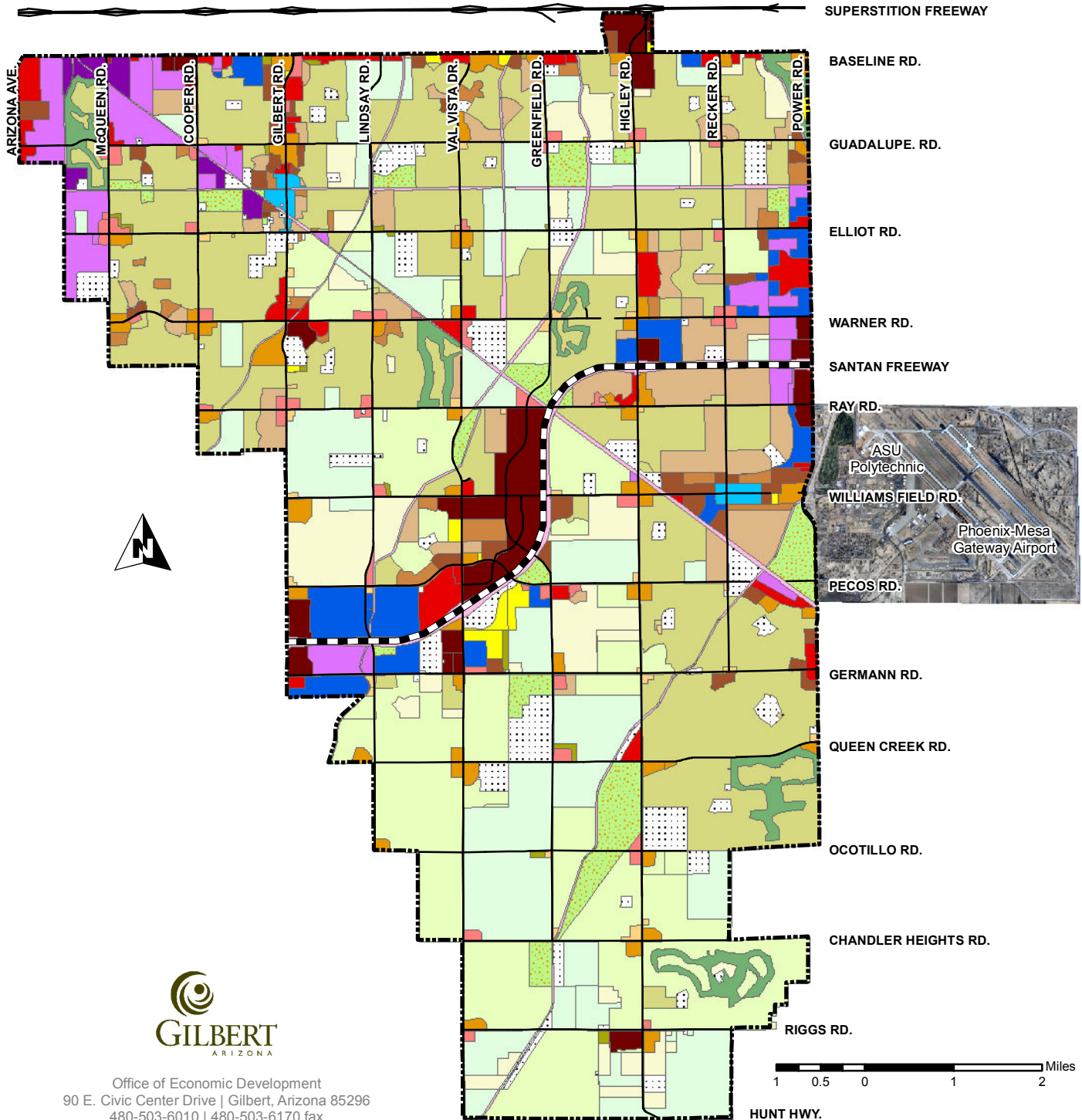
LEGEND

-  Gilbert's Municipal Planning Area
-  Arterial Streets
-  Santan Freeway (Loop 202)

Land Use Classifications

-  RC (Regional Commercial)
-  GC (General Commercial)
-  SC (Shopping Center)
-  CC (Community Commercial)
-  NC (Neighborhood Commercial)
-  VC (Village Center)
-  GI (General Industrial)
-  LI (Light Industrial)
-  BP (Business Park)
-  PF/I (Public Facility/Institutional)
-  GO (General Office)
-  NO (Neighborhood Office)
-  GFC (Golf Course)
-  P/R (Parks/Retention)
-  U/TC (Utility/Transportation Corridor)
-  Residential > 0 - 1 DU/Acre
-  Residential > 1 - 2 DU/Acre
-  Residential > 2 - 3.5 DU/Acre
-  Residential > 3.5 - 5 DU/Acre
-  Residential > 5 - 8 DU/Acre
-  Residential > 8 - 14 DU/Acre
-  Residential > 14 - 25 DU/Acre
-  Residential > 25 - 50 DU/Acre

NOTE: Land use colors may not correspond with Gilbert's official Land Use Map.



Office of Economic Development
 90 E. Civic Center Drive | Gilbert, Arizona 85296
 480-503-6010 | 480-503-6170 fax
 email: econdev@gilbertaz.gov | www.gilbertedi.com

July 12, 2012